



FLORIDA EXPRESS LANES NORTHEAST FLORIDA



GET A SUNPASS!

Tolls in the express lanes will be collected electronically with an active, properly mounted SunPass® or other interoperable transponder (listed on SunPass.com). **You cannot pay for tolls in the express lanes using cash or TOLL-BY-PLATE, as you will be considered a violator and subject to additional fees.** SunPass customers pay the lowest toll rates available, so purchase one TODAY!



Here's how you can buy and activate a SunPass.

	BUY	ACTIVATE
Go to SunPass.com .	●	●
Call the Customer Service Center at 1-888-TOLL-FLA (1-888-865-5352).	●	●
Visit a kiosk in Turnpike Service Plazas or in official Florida's Welcome Centers.	●	●
Visit one of the 5,000 retail locations in Florida, including Publix Super Markets, CVS Pharmacy, and Walgreens.	●	
Download the SunPass mobile app.		●



Your Choice
FLORIDA EXPRESS LANES

WHAT ARE EXPRESS LANES?

Express lanes are optional travel lanes, located on an interstate or toll road, that customers can choose to use when they want a more predictable travel time. Customers in the express lanes pay a dynamically priced toll that increases as traffic begins to build in the express lanes and decreases as traffic reduces. Express lanes are designed with a limited number of entrance and exit points to serve longer, more regional trips.

EXPRESS LANES BENEFITS



Provide Customers with Travel Choices



Offer a More Predictable Travel Time



Deliver Long-Term Solution to Manage Traffic Flow



Reduce Fuel Consumption






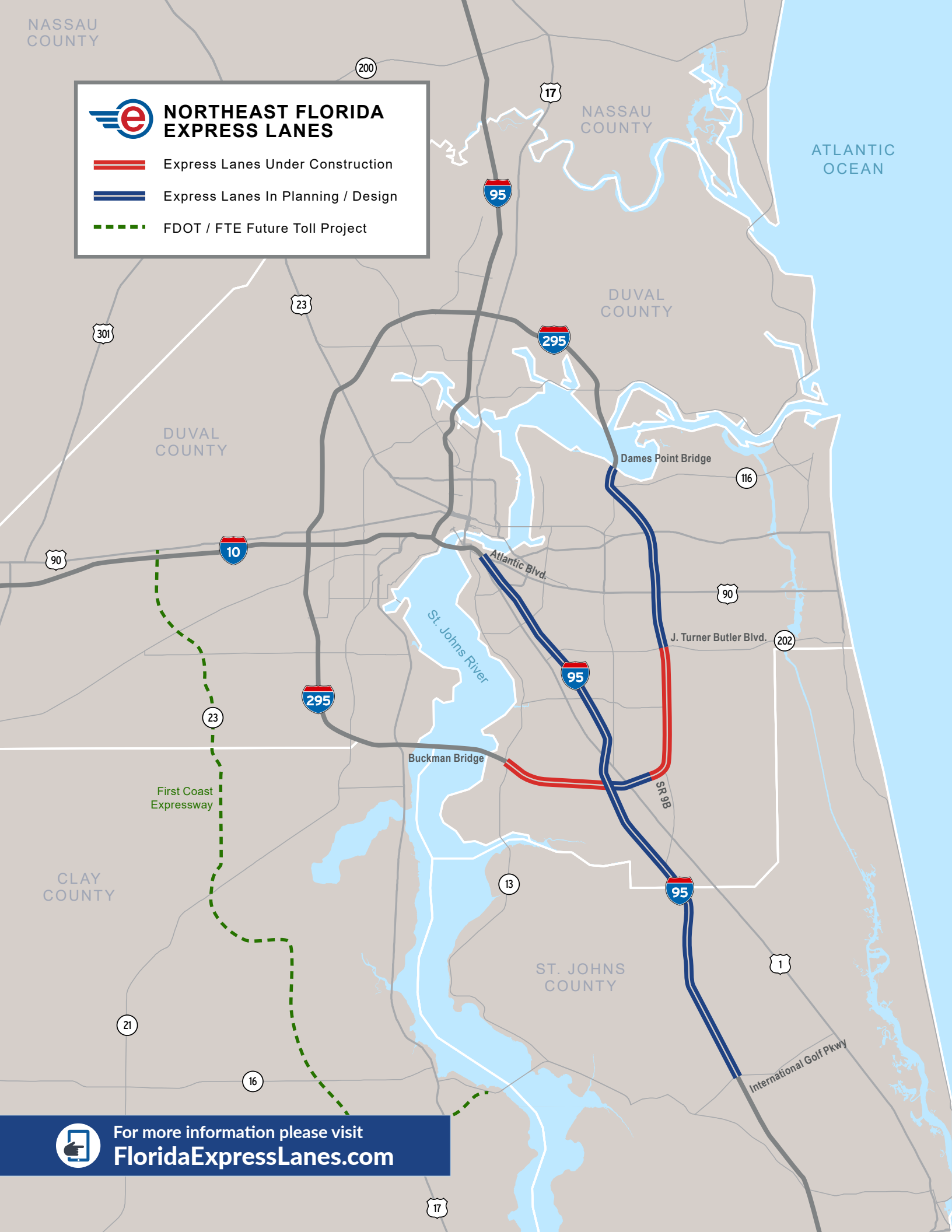
Decrease Air Pollution



Support Transit Usage

NORTHEAST FLORIDA EXPRESS LANES

-  Express Lanes Under Construction
-  Express Lanes In Planning / Design
-  FDOT / FTE Future Toll Project



For more information please visit FloridaExpressLanes.com

STATEWIDE EXPRESS LANES

PROJECT NAME	LIMITS	EXPRESS LANES PER DIRECTION
NORTHEAST FLORIDA		
I-295	I-95 to Buckman Bridge	2
	SR 9B to south of Dames Point Bridge	1 to 2
I-95	North of International Golf Parkway to I-295	2
	I-295 to J. Turner Butler Boulevard	2 to 3
	J. Turner Butler Boulevard to Atlantic Boulevard	2
CENTRAL FLORIDA		
Turnpike Mainline/SR 91	Kissimmee/St. Cloud to Beachline West Expressway/SR 528	2
	Beachline West Expressway/SR 528 to I-4	1
	Clermont/SR 50 to I-75	2
Beachline West Expressway/SR 528	I-4 to Turnpike Mainline/SR 91	2
	Turnpike Mainline/SR 91 to McCoy Road	1
I-4	SR 434 to Kirkman Road	2
	Kirkman Road to US 27	2
	SR 434 to SR 472	2
Seminole Expressway/SR 417	Aloma Avenue to Rinehart Road	2
WEST CENTRAL FLORIDA		
Veterans Expressway/SR 589	OPEN Memorial Highway to Dale Mabry Highway	1
I-275	Gandy Boulevard to 4th Street N	1
	4th Street N to east of Howard Frankland Bridge	2
I-4	Downtown (east of 50th Street) to Polk Parkway	1 to 2
SOUTHEAST FLORIDA		
Turnpike Mainline/SR 91	Golden Glades to Turnpike Extension	1
	Turnpike Extension (HEFT)/SR 821 to Griffin Road	2
	I-595 to Lake Worth Road	2
	West Palm Beach Service Plaza to Jupiter	2
Turnpike Extension (HEFT)/SR 821	Stuart to Fort Pierce	2
	Biscayne Drive to Killian Parkway	1
	Killian Parkway to I-75	2
Sawgrass Expressway/SR 869	I-75 to Turnpike Mainline/SR 91	1
	South of Sunrise Boulevard to Turnpike Mainline	2
I-595	Turnpike Mainline/SW 10th Street to I-95	2
	OPEN I-75/Sawgrass Expressway to Turnpike Mainline/SR 91	3 (reversible)
I-95	OPEN North of I-395 to Golden Glades interchange	2
	OPEN Golden Glades interchange to Broward Boulevard	1 to 2
	Broward Boulevard to south of Linton Boulevard	2
	Stirling Road to Broward Boulevard	1 additional lane
I-75	OPEN I-595 to north of NW 138th Street	2
	North of NW 138th Street to Palmetto Expressway/SR 826	1
	West Flagler Street to NW 154th Street	2
Palmetto Expressway/SR 826	Junction at I-75 to Golden Glades	1 to 2
	SR 836 to US 1	1 to 2